

Military Technical College  
Kobry El-Kobbah,  
Cairo, Egypt



8<sup>th</sup> International Conference  
on  
Chemical & Environmental  
Engineering  
19 – 21 April 2016

RA-4

## Determination of natural radioactivity and estimation of radiation hazard in cultivated soil samples in El-Minia governorate (Upper Egypt)

Abdel rahman Ahmed<sup>1</sup>, Amer Mohamed<sup>1</sup>, Mona Moustafa<sup>1</sup>, Lamiaa Yehia<sup>1</sup>

### Abstract

Natural radioactivity is a source of continuous exposure to human beings. It originates from both extraterrestrial sources and radioactive elements in the earth crust. Assessment of radioactive elements in the study area is very important from different point of view especially for human health. The natural radioactivity of soil samples were measured by Gamma spectrometry using 3"×3" NaI (TI) well detector. Cultivated soil samples were collected from eight regions in El-Minia governorate including; Maghagha, BaniMazar, Mattay, Samallot, El-Minya, Abo Qurqas, Mallawy, and Deir Mawas district. The activity concentration ranged from  $12.43 \pm 0.62$  Bq.kg<sup>-1</sup> to  $30.15 \pm 1.51$  Bq.kg<sup>-1</sup> with average  $20.58 \pm 1.04$  Bq.kg<sup>-1</sup> for <sup>226</sup>Ra,  $7.27 \pm 0.35$  Bq.kg<sup>-1</sup> to  $25.74 \pm 1.28$  Bq.kg<sup>-1</sup> with average  $14.37 \pm 0.75$  Bq.kg<sup>-1</sup> for <sup>232</sup>Th and  $149.24 \pm 7.45$  Bq.kg<sup>-1</sup> to  $270.94 \pm 13.59$  Bq.kg<sup>-1</sup> with average  $210.20 \pm 10.55$  Bq.kg<sup>-1</sup> for <sup>40</sup>K. The measured values are comparable with other worldwide radioactivity and are within the range specified by UNSCEAR 2000. Also radiological hazard indices were evaluated. All hazard indices are below the permissible limit. Therefore, the radiation hazard and cancer risk are insignificant in the investigated area.

**Keywords:** activity concentration, radiological hazard, cultivated soil and  $\gamma$ -spectroscopy

<sup>1</sup> Faculty of sciences, physics department, El-Minya university, El-Minya, Egypt.

Military Technical College  
Kobry El-Kobbah,  
Cairo, Egypt



8<sup>th</sup> International Conference  
on  
Chemical & Environmental  
Engineering  
19 – 21 April 2016

## 1. Introduction

Natural radioactivity is a main source of continuous exposure to humans where natural sources still contribute almost 80% of the collective radiation exposure of the world's population [1]. Human beings are exposed to ionizing radiation from natural sources throughout their lifetime, and sometime from man-made sources [2]. The two significant natural sources of external radiation to which human are exposed are cosmic rays and terrestrial gamma rays. Terrestrial gamma rays are essentially due to radionuclides belonging to uranium-238 ( $^{238}\text{U}$ ) and thorium-232 ( $^{232}\text{Th}$ ) series and singly occurring potassium-40 ( $^{40}\text{K}$ ) that are present in the earth's crust [3]. Artificial radionuclides can also be present like Caesium-137 ( $^{137}\text{Cs}$ ) is a fission product which is formed through nuclear weapon tests and nuclear power plant accidents [4]. Distributions of  $^{238}\text{U}$ ,  $^{226}\text{Ra}$ ,  $^{232}\text{Th}$  and  $^{40}\text{K}$  in soils depend on the radionuclide distribution in rocks from which they originate and on the processes through which the soils are concentrated [5]. The high natural radiation levels commonly are associated with igneous rocks, such as granite, and lower levels commonly with sedimentary rocks [6]. Soil is the most important source of terrestrial gamma radiation levels, containing trace quantities of terrestrial radionuclides, whose concentrations depend on the local geology of each region in the world [7, 8]. Measurement of natural radioactivity in rocks and soils is vital in determining and monitoring the amount of change of the natural background activity with time for environmental protection [9]. The aim of this work is to estimate the activity concentrations of naturally occurring radionuclides  $^{226}\text{Ra}$ ,  $^{232}\text{Th}$ , and  $^{40}\text{K}$  in different soils and to determine the radiation hazard of these soil samples.

## 2. Materials and methods

### 2.1. Study area

The present study covered El-Minia governorate about 139 km, from Deir Mawas, in the south ( $38^{\circ} 37' 34'' \text{ N}$  ;  $30^{\circ} 98' 03'' \text{ E}$ ) to Maghagha, in the north ( $38^{\circ} 28' 39'' \text{ N}$  ;  $30^{\circ} 83' 32'' \text{ E}$ ) including eight regions: Deir Mawas (11 samples), Mallowy (11 samples), Abu-Qurqas (19 samples), Minya (9 samples), Samallot] (10 samples), Matay (10 samples), Bani Mazar (10 samples), and Maghagha (9 samples). El-Minia governorate is one of the important agricultural and industrial regions in Upper Egypt. El-Minia is mainly an agricultural governorate, as it has 35000 acres distributed in centers of governorate where the highest in Mallowy, Samallot, and Bani Mazar and lowest in El-Edwa and Deir Mawas. El-Minia governorate is famous for cultivation of wheat, corn, sugar cane, sugar beets. In addition to several industrial activities including paking and freezing vegetables,

Military Technical College  
Kobry El-Kobbah,  
Cairo, Egypt



8<sup>th</sup> International Conference  
on  
Chemical & Environmental  
Engineering  
19 – 21 April 2016

fish farming, also there is cement factory in Samalott, and sugar factory in Abo-Quraqas. Fig (1) shows the locations map of the studied area.

## 2.2. Sampling collection and preparation

A total of 89 soil samples were collected from El-Minia governorate, extended from Deir Mawas city to Maghagha city. Samples have been collected at depth 30 cm from the bottom of soil because the natural terrestrial radiation originates predominantly from the upper layer 30 cm of the soil only. After collection, samples were dried in oven at 110°C for 48 hours to ensure that moisture is completely removed. The samples were crushed, homogenized, and sieved through a 200µm mesh, which is the optimum size enriched of higher heavy minerals content [10].

About 150 gram of each sample were collected in tight plastic containers of 8 cm diameter and 5 cm height. The containers were closed by screw caps and plastic tape was wrapped over the caps[10]. Finally soil samples were sealed for 4 week to reach secular equilibrium when the rate of decay of the daughters becomes equal to that of the parent [11,12]

## 2.3. Gamma spectrometric analysis

Under the assumption that secular equilibrium was reached between  $^{226}\text{Ra}$  and  $^{232}\text{Th}$  with their decay products, the activity concentration of  $^{226}\text{Ra}$  was determined from the average concentration of  $^{214}\text{Pb}$  (352 keV) and  $^{214}\text{Bi}$  (609,1120 and 1765 keV) and that of  $^{232}\text{Th}$  was determined from the average concentration of  $^{212}\text{Pb}$  (238 keV),  $^{208}\text{Tl}$  (2615 keV), and  $^{228}\text{Ac}$  (911 keV) in each sample under study [13]. Since  $^{40}\text{K}$  is directly  $\gamma$ -emitter, so its activity concentration could be determined from its single photopeak at 1460 keV.

The activity concentration has been determined by using gamma ray spectrometer which consists of 3'x3' NaI(Tl) scintillation well detector with multichannel analyzer MCA and its electronic circuits. The detector had a photopeak efficiency of about  $1.2 \times 10^{-5}$  at 1332 keV for  $^{60}\text{Co}$  and an energy resolution of 7.5 at 662 keV for  $^{137}\text{Cs}$  and operation bias voltage 1000 V dc. The detector is shielded with a 6 cm lead castle that is lined inside with a Cu sheet. The measurement time of activity was 43200 s. the measured  $\gamma$ -ray spectrum were analyzed by software program Maestro 32.  $^{60}\text{Co}$  source (1173.2 and 1332.5 KeV) and  $^{137}\text{Cs}$  source ( 662 KeV ) are used for energy calibration.

Military Technical College  
Kobry El-Kobbah,  
Cairo, Egypt



8<sup>th</sup> International Conference  
on  
Chemical & Environmental  
Engineering  
19 – 21 April 2016

The efficiency calibration was performed using standard source sample which contain a known activity of one or more gamma ray emitters of the radionuclides <sup>226</sup>Ra (351.99, 609.32, and 1764.51 KeV) and <sup>232</sup>Th (238.63 KeV).

The efficiency calibration curve was made using different energy peaks covering the range up to  $\approx 2000$  keV and fig(2) shows that Experimental and theoretical efficiency curves for 3" x 3" NaI(Tl) well detector. Eq(1) is used for calculating the absolute efficiency[11].

$$\eta_{Exp} = \frac{N_p \cdot 100}{I_\gamma \cdot T_{OC} \cdot A_{BOC}} \quad \text{Eq(1)}$$

#### Where

$N_p$  is the net peak area (Count/S),  $I_\gamma$  the intensity of emitted  $\gamma$ -ray (%),  $T_{OC}$  the time of counting (s), and  $A_{BOC}$  the activity (Bq) of the standard source.

### 3. Results and Discussion

#### 3.1. Activity analysis

By using gamma-ray spectrometer, activity concentrations of the natural radionuclides were investigated in the soil samples. The activity concentrations of the radionuclides in the measured samples were computed using the following relation [15]:

$$A = \frac{N_p}{e \times \eta \times m} \quad \text{Eq(2)}$$

#### Where

$N_p$  is the count per second,  $e$  is abundance of the  $\gamma$ - peak in a radionuclide,  $\eta$  is the measured efficiency for each gamma-ray peak observed for the same number of channels either for the sample or standard source, and  $m$  is sample mass in kilograms. The three most important primordial radionuclides investigated in the area of interest were <sup>226</sup>Ra, <sup>232</sup>Th and <sup>40</sup>K [16].

The activity concentrations of <sup>226</sup>Ra, <sup>232</sup>Th and <sup>40</sup>K radionuclides in soil samples are presented in Table 1 and illustrated in Fig(3).

The activity concentration ranged from  $12.43 \pm 0.62$  Bq.kg<sup>-1</sup> to  $30.15 \pm 1.51$  Bq.kg<sup>-1</sup> with average  $20.58 \pm 1.04$  Bq.kg<sup>-1</sup> for <sup>226</sup>Ra,  $7.27 \pm 0.35$  Bq.kg<sup>-1</sup> to  $25.74 \pm 1.28$  Bq.kg<sup>-1</sup> with

Military Technical College  
Kobry El-Kobbah,  
Cairo, Egypt



8<sup>th</sup> International Conference  
on  
Chemical & Environmental  
Engineering  
19 – 21 April 2016

average  $14.37 \pm 0.75 \text{ Bq} \cdot \text{kg}^{-1}$  for  $^{232}\text{Th}$ , and  $149.24 \pm 7.45 \text{ Bq} \cdot \text{kg}^{-1}$  to  $270.94 \pm 13.59$  with average  $210.20 \pm 10.55 \text{ Bq} \cdot \text{kg}^{-1}$  for  $^{40}\text{K}$ .

The obtained results were compared with other studies in Egypt and some other countries as listed in table (2). The overall results show that the activity concentration of  $^{226}\text{Ra}$ ,  $^{232}\text{Th}$  and  $^{40}\text{K}$  are not uniformly distributed in soil. The variations of the activity concentration depends on the geochemical nature of the soil, the obtained mean values of the activity concentrations are lower than the recommended value of the world average (  $30 \text{ Bq} \cdot \text{kg}^{-1}$  for  $^{226}\text{Ra}$ ,  $35 \text{ Bq} \cdot \text{kg}^{-1}$  for  $^{232}\text{Th}$ , and  $370 \text{ Bq} \cdot \text{kg}^{-1}$  for  $^{40}\text{K}$  ). It is also observed that the measured activity concentration of  $^{40}\text{K}$  exceeds markedly the values of both Uranium and Thorium, as it is the most abundant radioactive element under consideration. Moreover the excessive use of the Potassium containing fertilizers in the area adjacent to the sampling sites may contribute to the higher values of  $^{40}\text{K}$  activity [17].

### 3.2. The radiological hazards:

Radiation hazard due to specified radionuclide  $^{226}\text{Ra}$ ,  $^{232}\text{Th}$ , and  $^{40}\text{K}$  were assessed by different indices according to UNSCEAR, 2000 to arrive at a safe conclusion on the health status of an exposed person or environment. The most widely used radiation indices are presented in table 3.

#### 3.2.1. The Radium Equivalent Activity (Raeq):

The Raeq index represents a weighted sum of activities of the above mentioned natural radionuclides and is based on the estimation that  $1 \text{ Bq} \cdot \text{kg}^{-1}$  of  $^{226}\text{Ra}$ ,  $0.7 \text{ Bq} \cdot \text{kg}^{-1}$  of  $^{232}\text{Th}$ , and  $13 \text{ Bq} \cdot \text{kg}^{-1}$  of  $^{40}\text{K}$  produces the same gamma radiation dose rates. The index is given as

:

$$\text{Raeq} = C_{\text{Ra}} + (1.43 C_{\text{Th}}) + (0.077 C_{\text{K}}) \quad \text{Eq(3)}$$

#### Where

$C_{\text{Ra}}$ ,  $C_{\text{Th}}$  and  $C_{\text{K}}$  are the average activity concentration in the sample in  $\text{Bq} \cdot \text{kg}^{-1}$  of  $^{226}\text{Ra}$ ,  $^{232}\text{Th}$ , and  $^{40}\text{K}$  respectively [18].

Military Technical College  
Kobry El-Kobbah,  
Cairo, Egypt



8<sup>th</sup> International Conference  
on  
Chemical & Environmental  
Engineering  
19 – 21 April 2016

### 3.2.2. The Absorbed Dose Rate

The absorbed dose rate (Dr) in air at average gonad height of one meter above the surface of ground due to the natural radionuclides <sup>226</sup>Ra, <sup>232</sup>Th and <sup>40</sup>K was estimated using the formula given as [19,20]:

$$D = 0.427 C_{Ra} + 0.662C_{Th} + 0.0423 C_K \quad \text{Eq(4)}$$

#### Where

C<sub>Ra</sub> is the average of the activity concentration of <sup>226</sup>Ra in the sample, C<sub>Th</sub> is the average of the activity concentration of <sup>232</sup>Th in the sample, and C<sub>K</sub> is the average of the activity concentration of <sup>40</sup>K in the sample, in Bq kg<sup>-1</sup>.

### 3.2.3. The Annual Effective Dose Equivalent (AEDE):

The annual effective dose equivalent (AEDE) to the population can be calculated using the conversion coefficient from absorbed dose in air to effective dose (0.7 Sv·Gy<sup>-1</sup>) the indoor to outdoor ratio (1.4), the outdoor occupancy factor 0.2 and the indoor occupancy factor 0.8. Therefore, the annual effective doses outdoors and indoors equivalent are calculated by using the relations [18,21].

$$D_{\text{outdoor}} \text{ (mSv/yr)} = [ \text{Dr. (mGy/hr)} \times 24 \text{ hr} \times 365.25 \text{ d} \times 0.2 \times 0.7 \text{ Sv/Gy} ] \times 10^{-6} \quad \text{Eq(5)}$$

$$D_{\text{indoor}} \text{ (mSv/yr)} = [ \text{Dr. (mGy/hr)} \times 24 \text{ hr} \times 365.25 \text{ d} \times 1.4 \times 0.8 \times 0.7 \text{ Sv/Gy} ] \times 10^{-6} \quad \text{Eq(6)}$$

The corresponding worldwide values of D<sub>out</sub> and D<sub>in</sub> and D<sub>tot</sub> are 0.08, 0.42 and 0.50 mSv·y<sup>-1</sup>, respectively UNSCEAR 2000

### 3.2.4 The External and Internal Hazard Index (H<sub>ex</sub>, H<sub>in</sub>):

The external (H<sub>ex</sub>) and internal (H<sub>in</sub>) hazard index due to the emitted γ-rays of the soil samples were calculated and examined according to the following formula:

$$H_{\text{ex}} = \frac{C_{Ra}}{370} + \frac{C_{Th}}{259} + \frac{C_K}{4810} \leq 1 \quad \text{Eq(7)}$$

$$H_{\text{in}} = \frac{C_{Ra}}{185} + \frac{C_{Th}}{259} + \frac{C_K}{4810} \quad \text{Eq(8)}$$

Military Technical College  
Kobry El-Kobbah,  
Cairo, Egypt



8<sup>th</sup> International Conference  
on  
Chemical & Environmental  
Engineering  
19 – 21 April 2016

The value of  $H_{ex}$  must be lower than unity in order to keep the radiation hazard insignificant. This is the radiation exposure due to the radioactivity from a construction material, limited to  $1.5 \text{ mGy}\cdot\text{y}^{-1}$ . The maximum values of  $H_{ex}$  equal to unity correspond to the upper limit of  $Ra_{eq}$  ( $370 \text{ Bq}\cdot\text{kg}^{-1}$ ) [22].

### 3.2.5. Representative level index ( $I_{yr}$ )

An additional hazard index so called representative level index was calculated by using the formula [23,24]:

$$I_{yr} = \frac{C_{Ra}}{150} + \frac{C_{Th}}{100} + \frac{C_K}{1500} \quad \text{Eq(9)}$$

#### Where

$C_{Ra}$ ,  $C_{Th}$  and  $C_K$  are the activities of  $^{226}\text{Ra}$ ,  $^{232}\text{Th}$  and  $^{40}\text{K}$ , respectively, in  $\text{Bq}\cdot\text{kg}^{-1}$ . The value of  $I_{yr}$  must be less than unity in order to keep the radiation hazard insignificant. As shown in table (3) the radium equivalent  $Ra_{eq}$  ranged from 34.17 to  $70.93 \text{ Bq}\cdot\text{kg}^{-1}$  with average  $56.38 \text{ Bq}\cdot\text{kg}^{-1}$ . It is inferred that for all the soil samples analyzed, the radium equivalent activity value is well within and less the permissible limits of  $370 \text{ Bq}\cdot\text{kg}^{-1}$ .

The absorbed dose rate ( $D_r$ ) ranged from 16.96 to 33.44 with average  $24.96 \text{ nGyh}^{-1}$  with average  $26.75 \text{ nGyh}^{-1}$ , these values of dose rates are less than the allowed limit  $59 \text{ nGyh}^{-1}$ . Radioactivity level index ( $I_\gamma$ ) ranged from 0.26 to 0.51 with average 0.41. The calculated values for most samples were lower than the international values ( $I_\gamma < 1$ ).

External hazards ( $H_{ex}$ ) ranged from 0.14 to 0.19 with average 0.15 where the calculated average values were less than the acceptable value ( $1.5 \text{ mGy}\cdot\text{y}^{-1}$ ). The maximum values of  $H_{ex}$  equal to unity correspond to the upper limit of  $Ra_{eq}$  ( $370 \text{ Bq}\cdot\text{kg}^{-1}$ ).

The annual effective dose rate ( $AEDE_{out}$ ) ranged from 20.58 to  $41.33 \mu\text{Svy}^{-1}$  with average  $31.54 \mu\text{Svy}^{-1}$  values were lower than the corresponding worldwide values of  $80 \mu\text{Svy}^{-1}$ .

The measured results are lower than the recommended international limits. Therefore, the study area is still in the limits of normal radiation level.

## 4. Conclusion:

The activity concentrations of naturally occurring radionuclides  $^{226}\text{Ra}$ ,  $^{232}\text{Th}$ , and  $^{40}\text{K}$  in 131 soil samples from El-Minya governorate have been determined by gamma spectroscopy. The activity concentrations were found to be from  $12.43 \pm 0.62 \text{ Bq}\cdot\text{kg}^{-1}$  to



Military Technical College  
Kobry El-Kobbah,  
Cairo, Egypt



8<sup>th</sup> International Conference  
on  
Chemical & Environmental  
Engineering  
19 – 21 April 2016

30.15±1.51 Bq.kg<sup>-1</sup> with average 20.58±1.04 Bq.kg<sup>-1</sup> for <sup>226</sup>Ra, 7.27±0.35 Bq.kg<sup>-1</sup> to 25.74±1.28 Bq.kg<sup>-1</sup> with average 14.37±0.75 Bq.kg<sup>-1</sup> for <sup>232</sup>Th and 149.24±7.45 Bq.kg<sup>-1</sup> to 270.94±13.59 Bq.kg<sup>-1</sup> with average 210.20±10.55 Bq.kg<sup>-1</sup> for <sup>40</sup>K. The radiation hazard indices [The radium equivalent (*Raeq*), the absorbed dose rate (*D<sub>r</sub>*), radioactivity level index (*I<sub>γ</sub>*), external hazards (*H<sub>ex</sub>*), and the annual effective dose rate (AEDE<sub>out</sub>)] are calculated. The measured results are lower than the recommended international limits.

## 5. References:

- [1] United Nations Scientific Committee on the Effects of Atomic Radiation (UNSCEAR), Sources and Effects of Ionizing Radiation (Report to the General Assembly) New York: United Nation (2000).
- [2] A. S. Alaamer, Assessment of human exposures to natural sources of radiation in soil of Riyadh, Saudi Arabia. Turkish J. Eng. Env. Sci.32 (2008) 229–234.
- [3] V. R. K. Murty, N. Karunakara, Natural radioactivity in the soil samples of Botswana, Radiat Meas 43(2008) 1541–1545.
- [4] A. Kurnaz, B. Kucukomeroglu, N. Damla, U. Cevik, Radiological maps for Trabzon, Turkey. J Environ Radioact 102 (2011) 393–399.
- [5] G. Song, D. Chen, Z. Tang, Z. Zhang, W. Xie, Natural radioactivity levels in topsoil from the Pearl River Delta Zone, Guangdong, China. J Environ Radioact 103 (2012) 48–53.
- [6] M. Tzortzis, H. Tsertos, S. Christofides, G. Christodoulides, Gamma-ray measurements of naturally occurring radioactive samples from Cyprus characteristic geological rocks. Radiation Measurements, 37(3) (2003) 221–229.
- [7] M. L. Montes, R. C. Mercader, MA. Taylor, J. Runco, J. Desimoni, Assessment of natural radioactivity levels and their relationship with soil characteristics in undisturbed soils of the northeast of Buenos Aires province, Argentina. J Environ Radioact 105 (2012) 30–39.
- [8] S. Turhan, A. Koçse, A. Varinliog˘lu, NK. S. Ahin, Arıkan I˘, F. Oğ˘uz, B. Yu˘cel, T. O˘zdemir, Distribution of terrestrial and anthropogenic radionuclides in Turkish surface soil samples. Geoderma. 187–188 (2012) 117–124.
- [9] A. Sroor, S. M. El-Bahi, F. Ahmed, A. S. Abdel-Haleem; Applied Radiation and Isotopes; 55 (2001) 873–879,.
- [10] M. Tufail, A. Nasim, and M. Waqas, Measurement of terrestrial radiation for assessment of gamma dose from cultivated and barren saline soils of Faisalabad in Pakistan, Radiation Measurements 41(2006) 441–451.
- [11] ASTM, American Society for Testing Materials, Standard Method for Sampling Surface Soils for Radionuclides. ASTM, Philadelphia, Pa. Report No.C, (1983) 983–998.



**Military Technical College**  
Kobry El-Kobbah,  
Cairo, Egypt



**8<sup>th</sup> International Conference**  
**on**  
**Chemical & Environmental**  
**Engineering**  
19 – 21 April 2016

- [12] ASTM American Society for Testing Materials, Recommended practice for investigation and sampling soil and rock for engineering purposes. Annual Book of ASTM Standards; (04.08) Report No.D, 420, Philadelphia, PA, ASTM, (1986) 109–113.
- [13] D. M. Hamdy & A. K. Tynybekov, Uranium, thorium, and potassium in soils along the shore of Lake Issyk-Kyol in the Kyrghyz Republic. Environ Monit Asses, 73 (2002) 101– 108.
- [14] Noorddin Ibrahim, Natural activities of <sup>238</sup>U, <sup>232</sup>Th and <sup>40</sup>K in building materials. J. of Environmental Radioactivity 43 (1999) 255-258.
- [15] N. Akhtar, M. Tufail, M. A. Choudhry, S. D. Orfi and M. Waqas, Radiation Dose from Natural and Manmade Radionuclides in the Soil of Niab, Faisalabad, Pakistan, The Nucleus, Vol. 41, No. 1-4 (2004) 27-34.
- [16] Kaleel Mohammed Thabayneh Mohanad Mohammed Jazzar, Natural Radioactivity Levels and Estimation of Radiation Exposure in Environmental Soil Samples from Tulkarem Province-Palestine, Open Journal of Soil Science, 2 (2012) 7-16.
- [17] K. M. Dabayneh, L. A. Mashal, and F. I. Hasan, Radioactivity Concentration in Soil Samples in the Southern Part of the West Bank, Palestine, Radiation Protection Dosimetry Vol. 131, No. 2 (2008) 265-271.
- [18] S. Harb, A. H. El-Kamel, A. M. Zahran, A. Abbady, and F. A. Ahmed, Assessment of Natural Radioactivity in Soil and Water Samples from Aden Governorate South Of Yemen Region. International Journal of Recent Research in Physics and Chemical Sciences (IJRRPCS).1 (2014) 1–7.
- [19] A. Malanca, V. Pessina, G. Dallara, Assessment of the Natural Radioactivity in the Brazilian State of Rio Grande Do Norte. Health Phys. 65 (1993) 298–302.
- [20] N. Huy and T. Luyen, Study of External Exposure Doses from Terrestrial Radioactivity in Southern Vietnam, Radiation Protection Dosimetry, Vol. 118, No. 3 (2005) 331-336.
- [21] J. Beretka and P. Mathew, Natural Radioactivity of Australian Building Materials, Industrial Wastes and by Products, Health Physics, Vol. 48, No. 1 (1995) 87-95.
- [22] M. N. Alam, M. I. Chowdhury, M. Kamal, S. Ghose and M. N. Ismal, The <sup>226</sup>Ra <sup>232</sup>Th and <sup>40</sup>K activities in beach sand minerals and beach soils of Cox's Bazar, Bangladesh. J. of Environmental radioactivity 46 (2) (1999) 243–250.
- [23] NEA-OECD, Nuclear Energy Agency, Exposure to Radiation from Natural Radioactivity in Building Materials. (1979) Report by NEA Group of Experts OECD, Paris.
- [24] K. A. Nour, M. E. Abdel Gabar, Natural radioactivity in farm soil and phosphate fertilizer and its environmental implications in Qena governorate, Upper Egypt. J. of environmental radioactivity (2005) 8451–64.

**Military Technical College**  
Kobry El-Kobbah,  
Cairo, Egypt



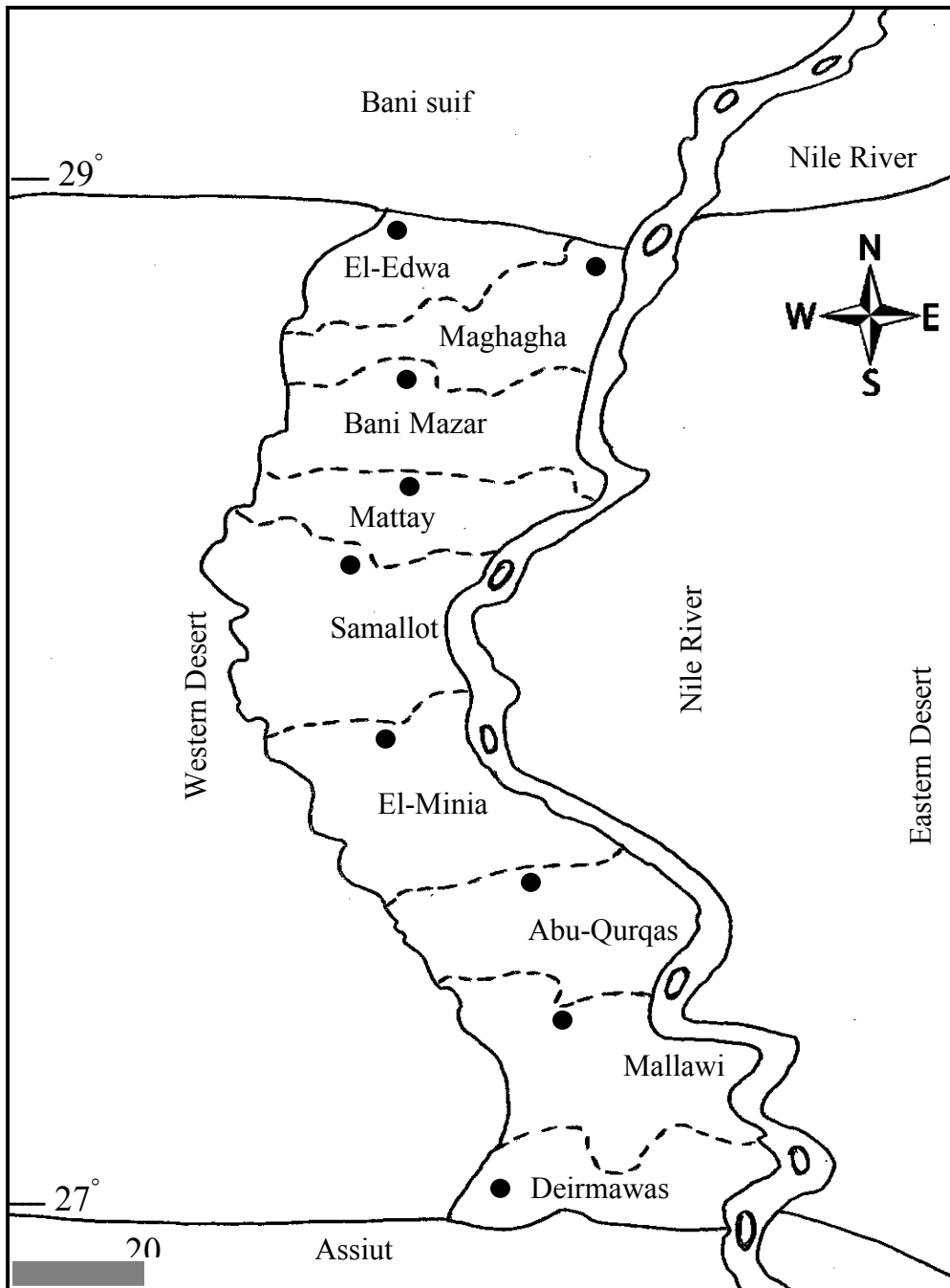
**8<sup>th</sup> International Conference**  
**on**  
**Chemical & Environmental**  
**Engineering**  
19 – 21 April 2016

- [25] N. M . Ibrahim, A. H. Abd El Ghani, , S. M. Shawky, E. M. Ashraf, and M. A. Farouk, Measurement of radioactivity levels in soil in the Nile Delta and Middle Egypt. *Health Phys.* 64(6) (1993) 620–627.
- [26] K. A. Augustine, K.B. Adekunle, C. A. Adeniyi, Determination of natural radioactivity and hazard in soil samples in and around gold mining area in Itaganmodi, south-western, Nigeria. *Journal of Radiation Research and Applied Sciences* (2014) 7249 –255.
- [27] M.T. Kaleel, M. J. Mohanad, Natural Radioactivity Levels and Estimation of Radiation Exposure in Environmental Soil Samples from Tulkarem Province-Palestine. *Open Journal of Soil Science*, 2 (2012) 7-16.
- [28] H. Q. Safia Hamidalddin, Determination of agriculture soil primordial radionuclide concentrations in Um Hablayn, north Jeddah west of Saudi Arabia. *Int.J.Curr.Microbiol. App.Sci* 3(6) (2014) 623-633.
- [29] H. A. Nursama, T. R. Ahmad, Sutisna, Activity Concentration of <sup>238</sup>U, <sup>232</sup>Th and <sup>40</sup>K Based on Soil Types in Perak State, Malaysia. *Earth Science Research*; Vol. 2, No. 2 (2013)
- [30] A. Serpil, Natural and artificial radioactivity levels and hazards of soils in the Kuçuk Menderes Basin, Turkey. *Environ Earth Sci* (71) (2014) 4611–4614.
- [31] H. S. Ibrahim, Radioactivity of <sup>238</sup>U, <sup>232</sup>Th, <sup>40</sup>K, and <sup>137</sup>Cs and assessment of depleted uranium in soil of the Musandam Peninsula, Sultanate of Oman. *Turkish J. Eng. Env. Sci.*(36) (2012) 236 – 248.

Military Technical College  
Kobry El-Kobbah,  
Cairo, Egypt



8<sup>th</sup> International Conference  
on  
Chemical & Environmental  
Engineering  
19 – 21 April 2016



Fig(1): locations map of studied samples.

Military Technical College  
Kobry El-Kobbah,  
Cairo, Egypt



8<sup>th</sup> International Conference  
on  
Chemical & Environmental  
Engineering  
19 – 21 April 2016

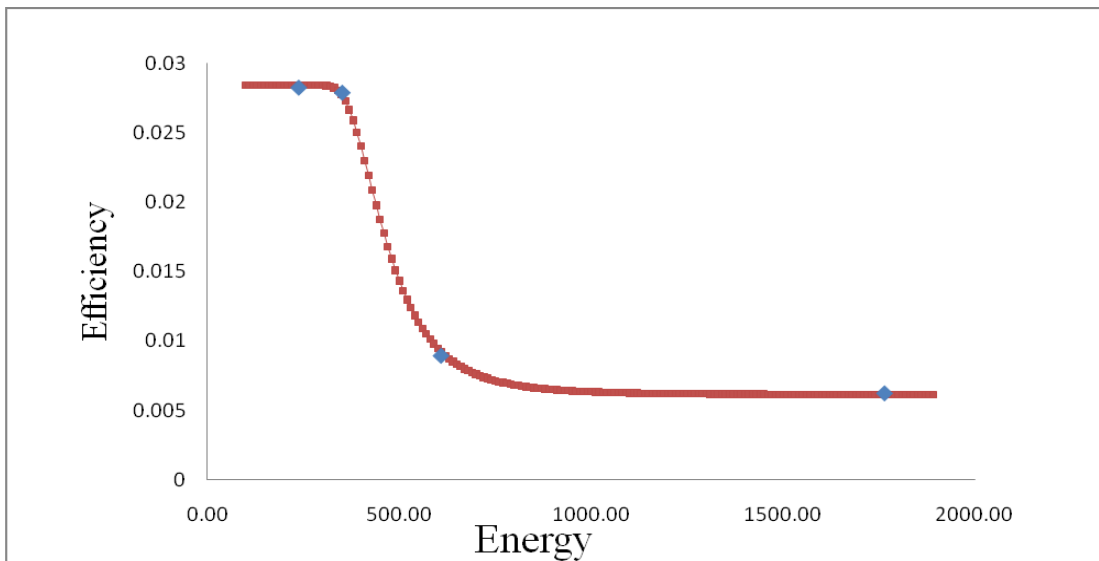


Fig 2. Experimental and theoretical efficiency curves for 3'' x 3'' NaI(Tl) well detector.

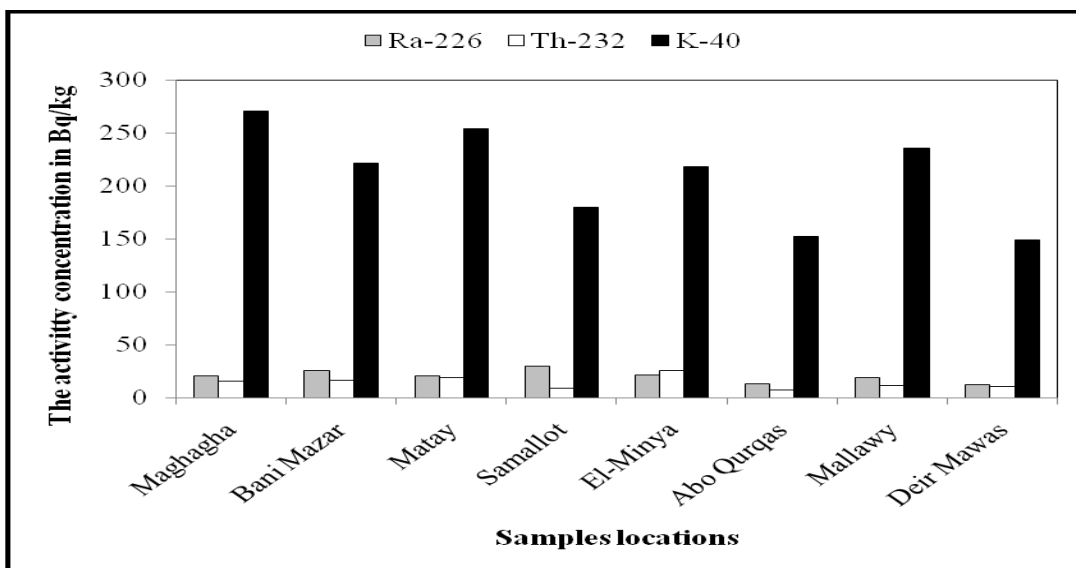


Fig 3. The activity concentrations of radionuclides in soil samples collected from El-Minia Governorate

Military Technical College  
Kobry El-Kobbah,  
Cairo, Egypt



8<sup>th</sup> International Conference  
on  
Chemical & Environmental  
Engineering  
19 – 21 April 2016

Table 1. The activity concentrations of radionuclides in soil samples collected from El-Minia Governorate

Samples locations	Number of samples	activity concentration (Bq.kg <sup>-1</sup> )		
		<sup>226</sup> Ra	<sup>232</sup> Th	<sup>40</sup> K
Maghagha	9	20.67±1.14	15.52±0.77	270.94±13.59
BaniMazar	10	26.24±1.32	16.54±0.83	221.27±10.99
Matay	10	20.84±1.04	18.82±0.94	254.32±13.15
Samallot	10	30.15±1.51	9.33±0.46	179.80±8.98
El-Minya	9	21.85±1.08	25.74±1.28	218.13±10.87
Abo Qurqas	19	13.35±0.66	7.27±0.35	152.16±7.61
Mallawy	11	19.15±0.96	11.29±0.8	235.75±11.82
DeirMawas	11	12.43±0.62	10.5±0.53	149.24±7.45
Min		12.43±0.62	7.27±0.35	149.24±7.45
Max		30.15±1.51	25.74±1.28	270.94±13.59
Average		20.58±1.04	14.37±0.75	210.20±10.55

Military Technical College  
Kobry El-Kobbah,  
Cairo, Egypt



8<sup>th</sup> International Conference  
on  
Chemical & Environmental  
Engineering  
19 – 21 April 2016

Table (2): comparison between activities of <sup>226</sup>Ra, <sup>232</sup>Th and <sup>40</sup>K for all soil samples under present study and other countries.

Country	Note	Activity (Bq/kg)			References
		<sup>226</sup> Ra	<sup>232</sup> Th	<sup>40</sup> K	
Egypt (Qena)	Farm soil	13.7	12.3	1233	24
Egypt (The Nile Delta and Middle Egypt)	Farm soil	16.6	18.1	316.0	25
Nigeria	Farm soil	55.3	26.4	505.1	26
Palestine	Farm soil	34.5	23.8	120.0	27
Saudi Arabia	Farm soil	44.87	54.59	2652.3	28
Malaysia	Farm soil	127	304	302	29
Turkey	Farm soil	48.35	20.48	744.76	30
Sultanate of Oman	Farm soil	14.42	9.95	158.21	31
Yemen	Farm soil	30.41	36.26	358.12	18
Brazil	Farm soil	47	29	678	19
UNSCEAR 2000	Soil	30	35	370	1
Present work		20.58	14.37	210.20	

Military Technical College  
Kobry El-Kobbah,  
Cairo, Egypt



8<sup>th</sup> International Conference  
on  
Chemical & Environmental  
Engineering  
19 – 21 April 2016

Table 3. The radium equivalent ( $R_{eq}$ ), the absorbed dose rate ( $D_r$ ), radioactivity level index ( $I_\gamma$ ), external hazards ( $H_{ex}$ ), and the annual effective dose rate ( $AEDE_{out}$ ) of the soil samples collected from El-Minia governorate.

Samples location	Number of samples	$R_{eq}$ (Bq.kg <sup>-1</sup> )	$D_r$ (n.Gy <sup>-1</sup> )	$I_\gamma$	$H_{ex}$	$AEDE_{out}$ (μSv.h <sup>-1</sup> )
Maghagha	9	65.81456	31.4571	0.487657	0.177763	27.92
Bani Mazar	10	62.29549	29.37685	0.456333	0.168283	36.05
Matay	10	68.05218	32.50655	0.502843	0.183797	39.89
Samallot	10	57.36833	26.67033	0.4144	0.155	33
El-Minya	9	70.93133	33.44333	0.514667	0.191533	41.33
Abo Qurqas	19	34.1748	16.96141	0.263352	0.14249	20.58
Mallawy	11	53.47232	25.07725	0.397907	0.144427	30.77
Deir Mawas	11	38.95748	18.58113	0.287512	0.105219	22.8
average		56.38331	26.75924	0.415584	0.158564	31.54